










Village of Voorheesville

Albany County, NY

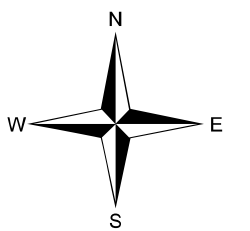
Zoning Adopted 1986

-  Village Boundary
-  Town Boundary
-  Property Boundaries
-  Streams
- Roads**
-  State Route
-  County Road
-  Local Road
-  Private Road
-  Railroad

Zoning Districts

-  RESIDENTIAL A
-  RESIDENTIAL B
-  RESIDENTIAL C-1
-  RESIDENTIAL C-2
-  BUSINESS A
-  BUSINESS B
-  INDUSTRIAL

Map Date:
1-25-2017



0 0.05 0.1 0.2 0.3 Miles



**Community Planning &
Environmental Associates**

Nan Stolzenburg, AICP - www.planningbetterplaces.com
152 Stolzenburg Road, Berne, NY 12023
Don Meltz, Planning and GIS - www.donmeltz.com

