












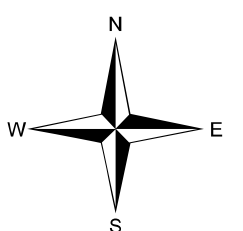
Village of Voorheesville

Albany County, NY

Flood Hazards

-  Village Boundary
-  Town Boundary
-  Property Boundaries
-  Streams
- Roads**
-  State Route
-  County Road
-  Local Road
-  Private Road
-  Railroad
- Flood Hazards**
-  100 Year Hazard
-  500 Year Hazard

Map Date:
1-25-2017



0 0.05 0.1 0.2 0.3 Miles



Nan Stolzenburg, AICP - www.planningbetterplaces.com
152 Stolzenburg Road, Berne, NY 12023
Don Meltz, Planning and GIS - www.donmeltz.com

