













# Village of Voorheesville Albany County, NY

## Wellhead and Aquifer Protection

-  Village Boundary
-  Town Boundary
-  Property Boundaries
-  Water
-  Streams
- Roads**
  -  State Route
  -  County Road
  -  Local Road
  -  Private Road
  -  Railroad
- Protection Areas**
  -  Wellhead Protection Area
  -  Aquifer Protection Area



Map Date:  
05-28-19

0 0.05 0.1 0.2 0.3 Miles



**Community Planning &  
Environmental Associates**

Nan Stoenburg, AICP - [www.planningbetterplaces.com](http://www.planningbetterplaces.com)  
152 Stoenburg Road, Berne, NY 12025  
Don Metz, Planning and GIS - [www.donmetz.com](http://www.donmetz.com)

